
**A BY-LAW OF THE MUNICIPAL CORPORATION OF THE TOWN OF INUVIK IN THE
NORTHWEST TERRITORIES TO REGULATE STREET NAMING**

WHEREAS pursuant to The Cities, Towns and Villages Act, and subsequent amendments thereto authorizing the Municipality to name or change the name of Streets, Roads, Places, Crescents, Drives or Ways.

NOW THEREFORE BE IT RESOLVED that the Council of the Municipal Corporation of the Town of Inuvik in Council duly assembled enacts as follows:

1. SHORT TITLE

1.1 This by-law may be cited as the “Street Naming By-law”.

2. NAME CHANGE

2.1 All highways, streets, roads, and private roads in the municipality shall be named or their name changed to the name(s) as set out and in accordance with a registry as attached hereto as Schedule “A” to this by-law.

2.2 Council may from time to time amend Schedule “A” to name or change the name of a highway, street, or road over which it has jurisdiction and a private road in the municipality.

2.3 All names, addressing and name changes shall follow Town of Inuvik Policy FP.009 – Civic Address Standards and Guidelines

3. SEVERABILITY

3.1 If any provision or part of a provision of this by-law is declared by a court or tribunal of competent jurisdiction to be illegal or inoperative, in whole or in part, or inoperative circumstances, the balance of the by-law, or its application in other circumstances, shall not be affected and shall continue to be in full force and effect.

4. REPEAL

4.1 By-laws 514/GEN/78, 815/GEN/84, 2254/GEN/04 and 2403/GEN07 are hereby repealed.

5. COMING INTO FORCE


5.1 This by-law will come into effect upon the day of its final passage.


READ A FIRST TIME THIS 26 DAY OF APRIL, 2023 A.D.

READ A SECOND TIME THIS 26 DAY OF APRIL, 2023 A.D.

READ A THIRD TIME AND FINALLY PASSED THIS 10th DAY OF MAY, 2023 A.D.


**TOWN OF INUVIK
BY-LAW #2710/GEN/23**



MAYOR

SENIOR ADMINISTRATIVE OFFICER

I hereby certify that this by-law has been made in accordance with the requirements of the *Cities, Towns and Villages Act* and the by-laws of the Town of Inuvik.



SENIOR ADMINISTRATIVE OFFICER

**TOWN OF INUVIK
BY-LAW #2710/GEN/23**

SCHEDULE 'A'

Name	Description
Adam Street	from Wolverine Road to Kugmallit Road
Arctic Street	from the Northeast corner of Lot 7 Block 55 to the southeast corner of Lot 8, Block 57
Bay Street	from Navy Road to Willow Road
Berger Street	from Kingmingya Road to Mackenzie Road
Bompas Street	from Gwich'in Road to Mackenzie Road and from Centennial Street to Stringer Road
Breynat Street	from Bompas Street to Kingmingya Road
Carn Street	from Airport Road to East Channel Road
Centennial Street	from By-Pass Road to Bonnetplume Road
Distributor Street	from the junction of Franklin Road and Veterans Way to the boat launch and up to Water Road
Dolphin Street	from Wolverine Road to Franklin Road
Duck Lake Street	from Mackenzie Road to River Road
Firth Street	from Inuit Road to Kingmingya Road
Millen Street	from Mackenzie Road to Franklin Road
Muskrat Street	from Navy Road to Willow Road
Okpik Street	from High Road to Low Road
Raven Street	from Wolverine Road to Bonnet Plume Road
Reliance Street	from Wolverine Road to Franklin Road
Tower Street East and West	from High Road to Low Road
Union Street	from Kingmingya Road to Franklin Road
Water Street	from Veterans Way to the junction of Distributor Street and River Road
Anderson Road	from Airport Road to the Dempster Highway
Airport Road	from the junction of Gwich'in Road and Mackenzie Road to Mike Zubko Airport
Bonnetplume Road	from Navy Road to Firth Street
Boot Lake Road	from Lot 1, Block 51 to Lot 16, Block 50
Cemetery Road	from Airport Road to Lot 1 Group 1355
Franklin Road	from Navy Road to the Junction of Distributor Street and Veterans Way
Gwich'in Road	from Firth Street to the junction of Mackenzie Road and Airport Road
High Road	from the Northwest corner of Lot 17, Block 52 to Tower Street
Industrial Road	from Muskrat Street to Wolverine Road
Inuit Road	from Raven Street to Breynat Street
Kingmingya Road	from Lagoon Road to the Southwest corner of Lot 14, Block 18
Kugmallit Road	from Navy Road to Centennial Street
Lagoon Road	from N.T. Road to Kingmingya Road

Low Road	from Northeast corner of Lot 16, Block 52 to Tower Street
Mackenzie Road	from Navy Road to the junction of Gwich'in Road and Airport Road
Marne By-Pass Road	from Navy Road to the junction with Airport Road
N.T. Road	from Tank Farm Road to Navy Road
Navy Road	From CFS Inuvik Operations Gateway to Franklin Road
River Road	from Distributor to Duck Lake Street
Stringer Road	from Breynat Street to Bompas Street
Tank Farm Road	from N.T. Road to and including Lot 4, Block 75
Willow Road	from Muskrat Street to Marine Bypass
Wolverine Road	from Navy Road to Firth Street
Alder Drive	from the Northeast corner of Lot 1 Block 47 to the Northeast corner of Lot 44 Block 46
Camsell Place	from Mackenzie Road to the completion of the circle around Block 29
Carmichael Drive East	from Inuit Road to the Southwest corner of Lot 25, Block 34
Carmichael Drive West	from Inuit Road to the Southeast corner of Lot 30, Block 34
Kingalook Place	from Gwich'in Road, inside Block 30
Nanuk Place	from Natala drive to Lot 16, Block 25
Natala Drive	from Bompas Street to Gwich'in Road
Ruyant Crescent	from Dolphin Street surrounding Block 72
Semmler Place	from Stringer Road around the inside of Block 87
Spruce Hill Drive	from the Southeast corner of Lot 8 Block 28 to the Northeast corner of Lot 27, Block 27
Tuma Drive	from the Northwest corner of Lot 22 Block 79 to the Southwest corner of Lot 20, Block 79
Tununuk Place	from Mackenzie Road bisecting property known as Lots 7 to 16 Block 30
Veteran's Way	from Mackenzie Road to the junction of Franklin Road and Distributor Street